

STATE OF ILLINOIS

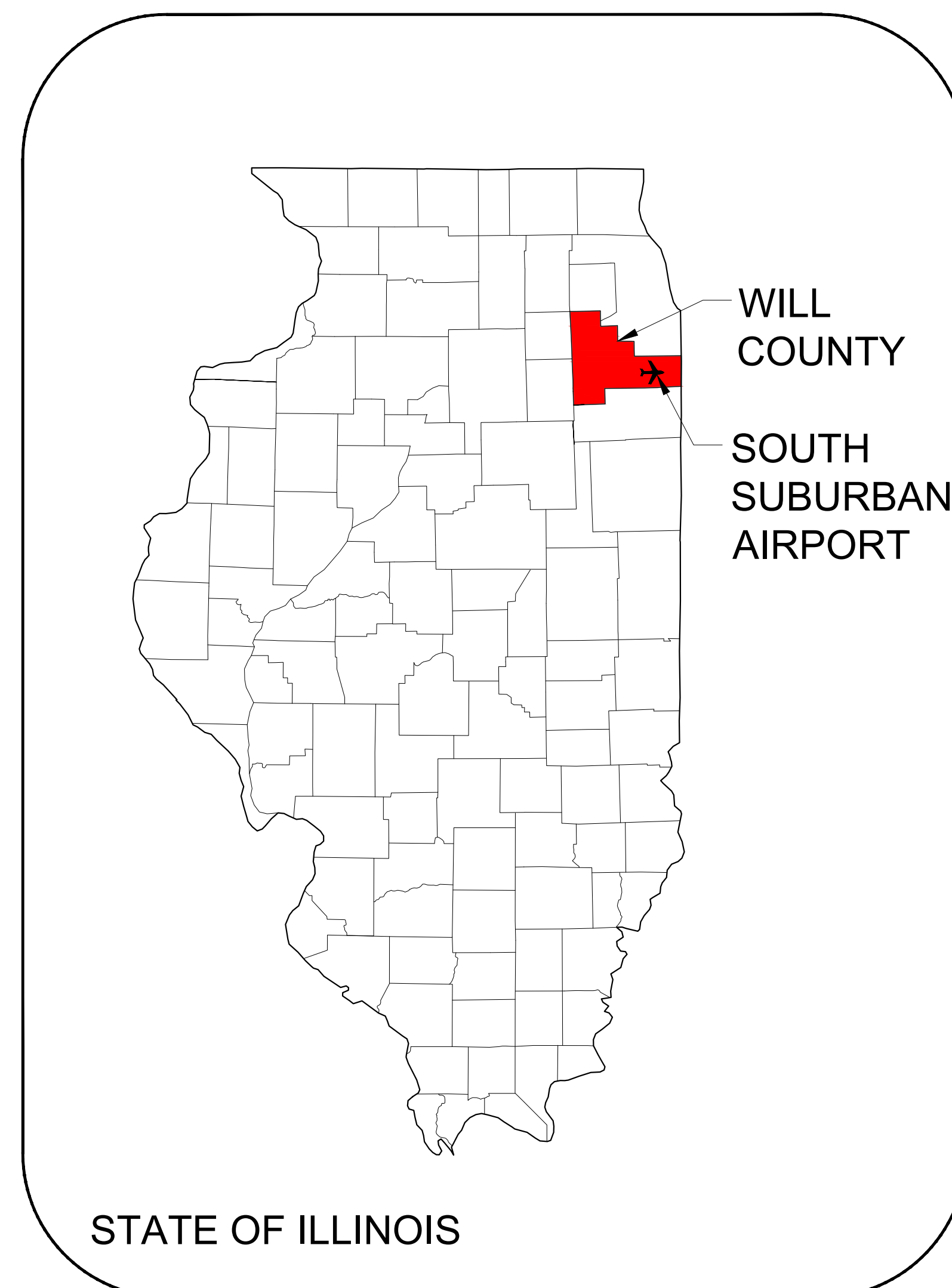
DEPARTMENT OF TRANSPORTATION

DIVISION OF AERONAUTICS

AIRPORT LAYOUT PLAN

SOUTH SUBURBAN AIRPORT

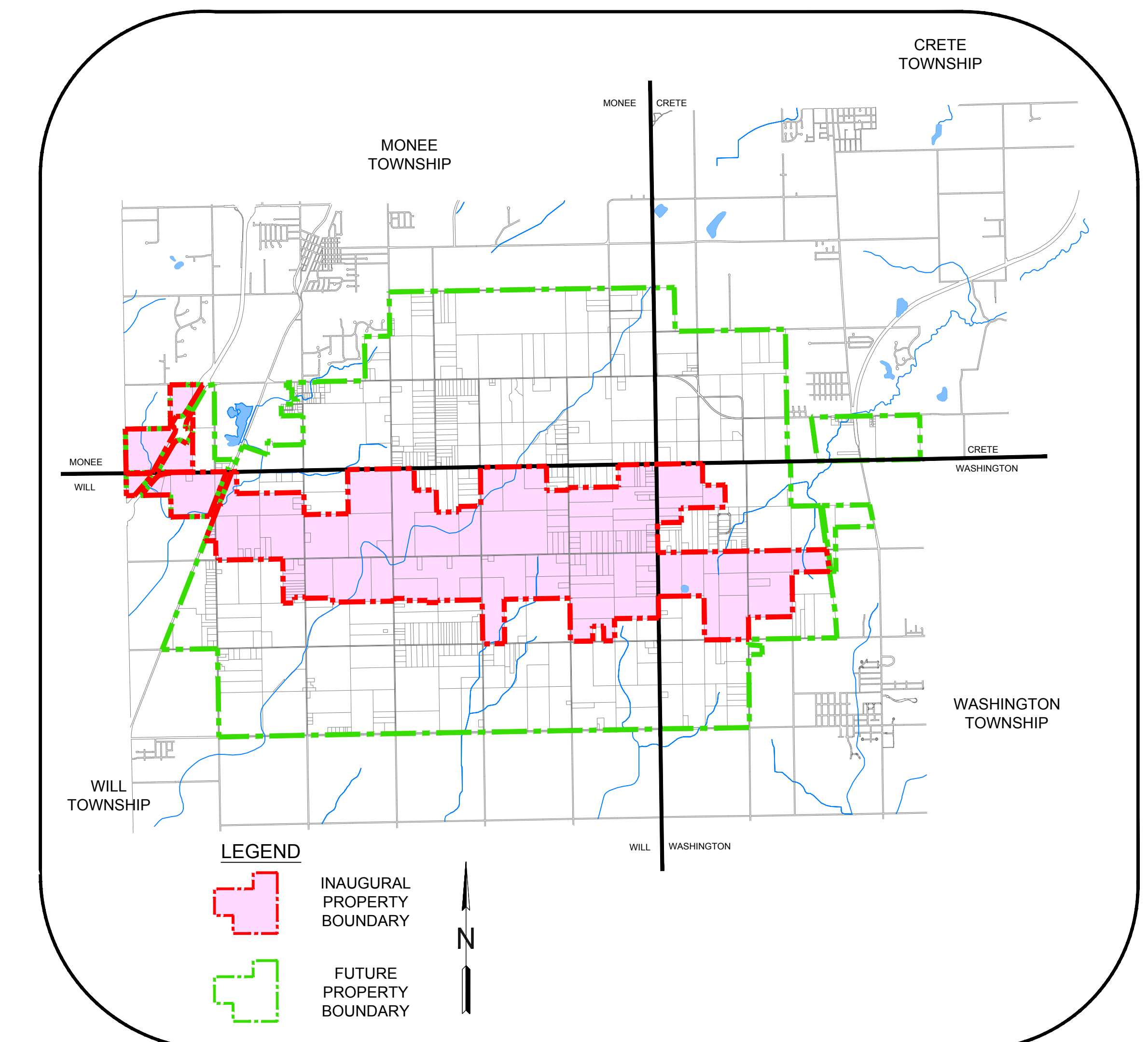
September 27, 2012



LOCATION MAP

INDEX TO SHEETS


1. Title Sheet
2. Vicinity Aerial - Existing Land Use Drawing
3. Inaugural Airport Layout Plan Drawing
4. Inaugural Airport Data Sheet
5. Inaugural Terminal Area Drawing
6. Inaugural Airport Airspace Drawing
7. Inaugural Runway 9R Inner Portion of the Approach Surface Drawing
8. Inaugural Runway 27L Inner Portion of the Approach Surface Drawing
9. Inaugural Runway 9L Inner Portion of the Approach Surface Drawing
10. Inaugural Runway 27R Inner Portion of the Approach Surface Drawing
11. Inaugural Airport Land Use Drawing
12. Inaugural Airport Property Map
13. Inaugural Airport Property Map Data Tables
14. Future Airport Layout Plan Drawing
15. Future Airport Data Sheet
16. Future Terminal Area Drawing
17. Future Airport Airspace Drawing
18. Future Runway 9L Inner Portion of the Approach Surface Drawing
19. Future Runway 27R Inner Portion of the Approach Surface Drawing
20. Future Runway 8R Inner Portion of the Approach Surface Drawing
21. Future Runway 26L Inner Portion of the Approach Surface Drawing
22. Future Airport Land Use Drawing
23. Future Airport Property Map



VICINITY MAP



FAA APPROVAL LETTER



Illinois Department of Transportation
Division of Aeronautics

APPROVED _____ DIRECTOR

DATE _____ 20__

APPROVED _____ CHIEF ENGINEER

DATE _____ 20__

AECOM

APPROVED _____

DATE _____ 20__

FAA AIRPORT LAYOUT PLAN REVIEW STATEMENT

On behalf of AECOM, this Airport Layout Plan (ALP) was prepared for the South Suburban Airport according to the applicable Advisory Circulars, the current version of the Great Lakes Region ALP Checklist and accurately depicts the proposed use of airspace at the time of submittal. The ALP conforms with FAA design standards, except as noted.

DRAFT